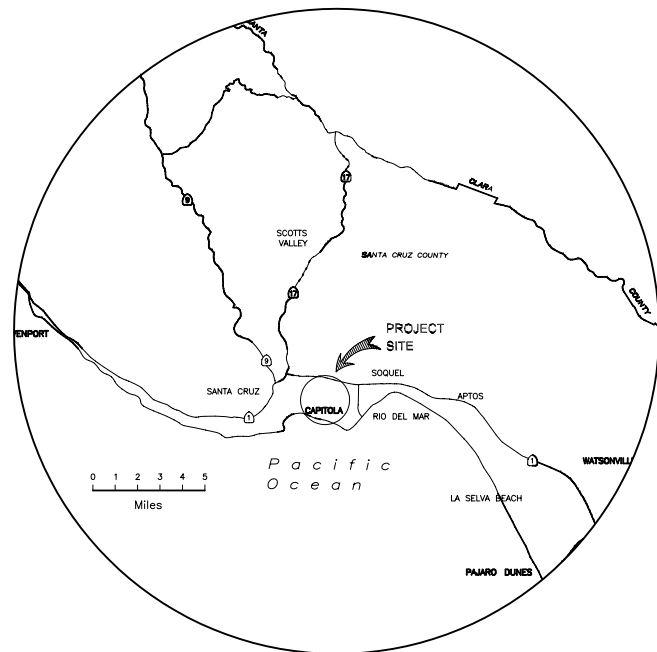


CAPITOLA GARDENS
 INVENSYS 3" SRH COMPOUND METER & STRAINER W/ BYPASS
 B48M2 CHRISTY BOX AND LID
 1 3" OR 2 2" PARALLEL INSTALLATION BACK FLOW ASSEMBLIES
 SERVICE RECONNECTION
 1 TAP TO EXISTING 8" AC WATER MAIN



Vicinity Map

Not to Scale

Legend

	REPLACE EXISTING SERVICE WITH 3" PVC PIPING AND NEW B48M2 METER BOX PER SCWD STD. S-18		EXISTING		PROPOSED		REDUCER
	(E) WATER MAIN		EXISTING		PROPOSED		TAP
	GAS SERVICE PIPE		EXISTING		PROPOSED		FIRE HYDRANT
	UNDERGROUND ELECTRICAL		EXISTING		PROPOSED		GATE VALVE
	PROPERTY LINE		EXISTING		PROPOSED		CUSTOMER SERVICE



Key Map

Scale 1" = 400'

Water Works Notes:

1. ALL WATERWORKS RELATED CONSTRUCTION SHALL BE PERFORMED IN ACCORDANCE WITH THE STANDARD SPECIFICATIONS AND STANDARD PLANS, AND THE DIRECTIONS OF THE CHIEF ENGINEER OF THE SOQUEL CREEK WATER DISTRICT. A COPY OF THE SOQUEL CREEK WATER DISTRICT STANDARD SPECIFICATIONS AND STANDARD PLANS SHALL BE AVAILABLE ON THE JOB SITE AT ALL TIMES. COPIES MAY BE OBTAINED AT THE OFFICES OF THE SOQUEL CREEK WATER DISTRICT, 5180 SOQUEL DRIVE, SOQUEL, CA 95073.

2. THE CONTRACTOR SHALL NOTIFY THE CHIEF ENGINEER OF THE SOQUEL CREEK WATER DISTRICT A MINIMUM OF 2 WORKING DAYS PRIOR TO COMMENCING WORK. THE CONTRACTOR SHALL SCHEDULE ALL INSPECTIONS WITH THE SOQUEL CREEK WATER DISTRICT A MINIMUM OF 24 HOURS IN ADVANCE OF NEEDING SUCH INSPECTION. ALL VALVES SHALL ONLY BE OPERATED BY THE PERSONNEL OF THE SOQUEL CREEK WATER DISTRICT. SYSTEM SHUTDOWNS FOR THE INTERCONNECTION OF NEW IMPROVEMENTS TO THE EXISTING SYSTEM SHALL BE SCHEDULED WITH THE SOQUEL CREEK WATER DISTRICT A MINIMUM OF 3 WORKING DAYS IN ADVANCE FOR RESIDENTIAL AREAS AND 5 WORKING DAYS IN ADVANCE FOR COMMERCIAL AND INDUSTRIAL AREAS.

Notes:

1. THIS IS NOT A BOUNDARY OR TOPOGRAPHIC SURVEY. RIGHT OF WAY AS SHOWN IS COMPILED FROM RECORD DATA AND RECONCILED TO BEST FIT RANDOM FOUND MONUMENTS. LOT LINES ARE GENERATED FROM ASSESSOR'S MAPS.

2. UTILITIES SHOWN ARE BASED ON SURFACE EVIDENCE, USA MARKED LOCATIONS AND/OR RECORD DRAWING LOCATIONS AS PROVIDED BY AGENCIES. NO POTHOLING OR VERIFICATION OF UNDERGROUND LOCATIONS HAS BEEN PERFORMED. CONTRACTOR SHALL BE RESPONSIBLE FOR VERIFICATION PRIOR TO CONSTRUCTION.

Sheet Index

Key Map
 Meter Relocation @ Capitola
 Gardens (1770 44th Ave.)

Sheet 1
 Sheet 2

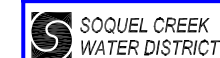
METER RELOCATION @ CAPITOLA GARDENS (1770 44TH AVE.) COVER SHEET

No.	Revision/Issue	Date
A	ISSUED FOR APPROVAL	9/28/04
0	ISSUED FOR CONSTRUCTION	9/30/04

CAPITOLA, SANTA CRUZ COUNTY, CALIFORNIA

APN: N/A

G:\01_Proj_Current\05-112 Draw\Rev_0\B-1_2000.dwg 10-19-04 10:13:44 AM tajd



SOQUEL CREEK WATER DISTRICT
 PO Box 158 Soquel, California 95073
 Phone Number: (831) 475-8500
 Fax Number: (831) 475-4291


CWO. NO. 05-112
 DATE: 09/15/04
 SCALE: AS NOTED
 DESIGN BY: CCC

REVIEWED BY:
 O & M:
 DATE

SHEET
B-1

DWG. NO. B-05-2139-H

Certification:



Jeffery N. Gailey
 Chief Engineer
 Engineering Manager